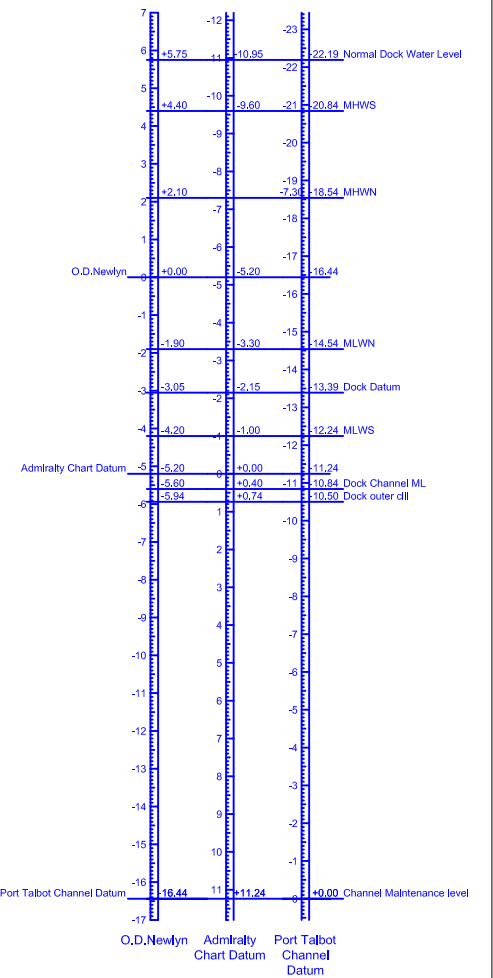
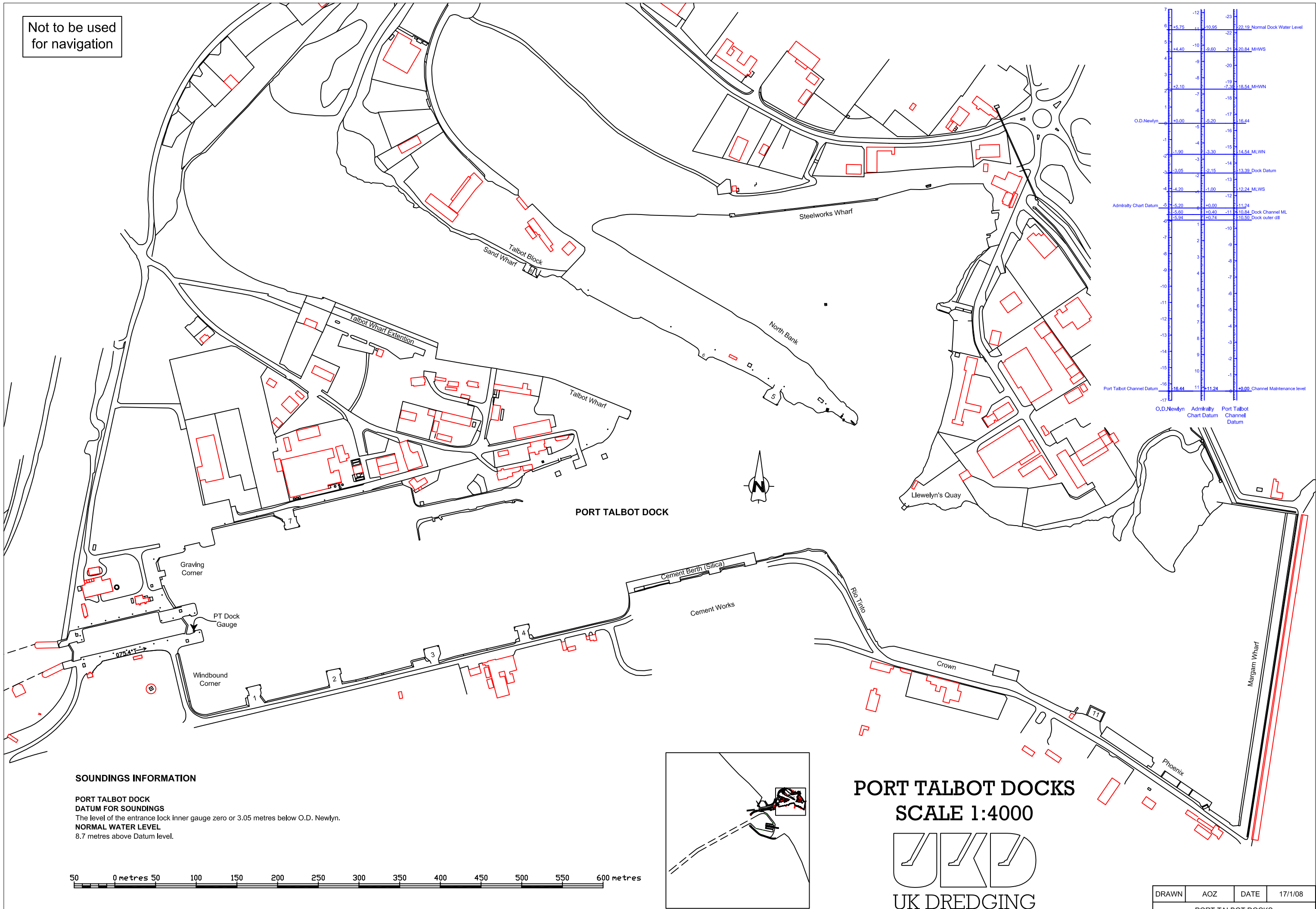


Not to be used  
for navigation

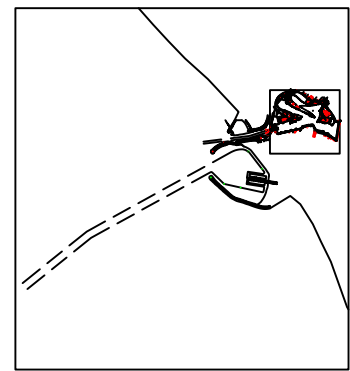
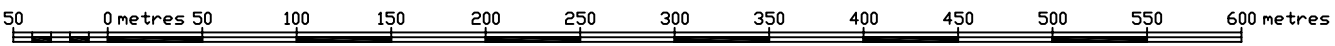


PORT TALBOT DOCK



**SOUNDINGS INFORMATION**

**PORT TALBOT DOCK**  
**DATUM FOR SOUNDINGS**  
 The level of the entrance lock inner gauge zero or 3.05 metres below O.D. Newlyn.  
**NORMAL WATER LEVEL**  
 8.7 metres above Datum level.



**PORT TALBOT DOCKS**  
**SCALE 1:4000**



DRAWN	AOZ	DATE	17/1/08
PORT TALBOT DOCKS			
PTS017/PD/000			