

SOUNDINGS INFORMATION

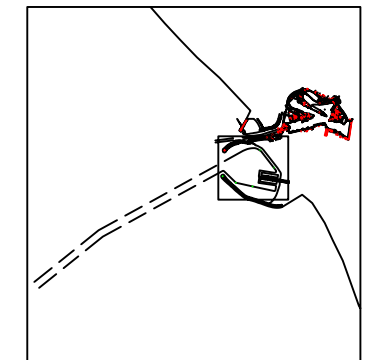
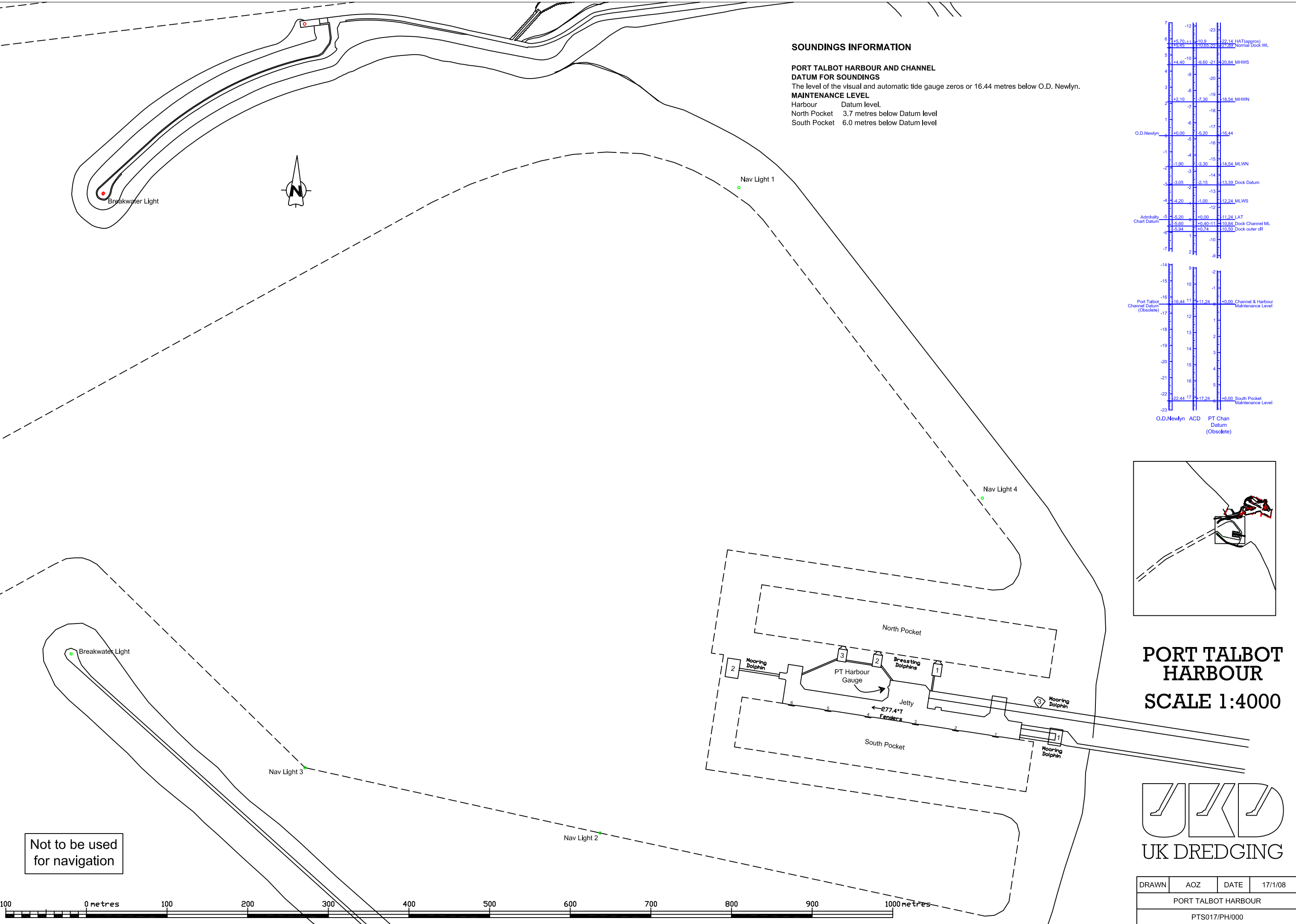
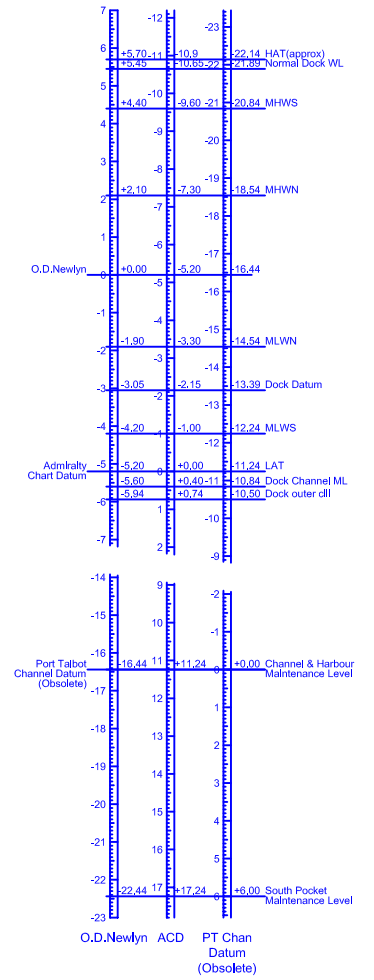
PORT TALBOT HARBOUR AND CHANNEL

DATUM FOR SOUNDINGS

The level of the visual and automatic tide gauge zeros or 16.44 metres below O.D. Newlyn.

MAINTENANCE LEVEL

Harbour Datum level.
 North Pocket 3.7 metres below Datum level
 South Pocket 6.0 metres below Datum level



PORT TALBOT HARBOUR
SCALE 1:4000



DRAWN	AOZ	DATE	17/1/08
PORT TALBOT HARBOUR			
PTS017/PH/000			

Not to be used for navigation

