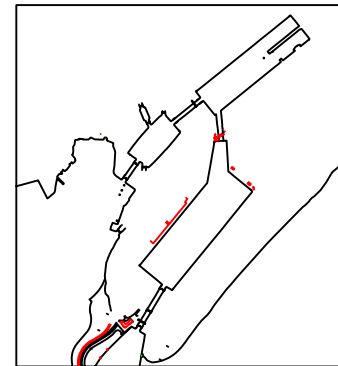
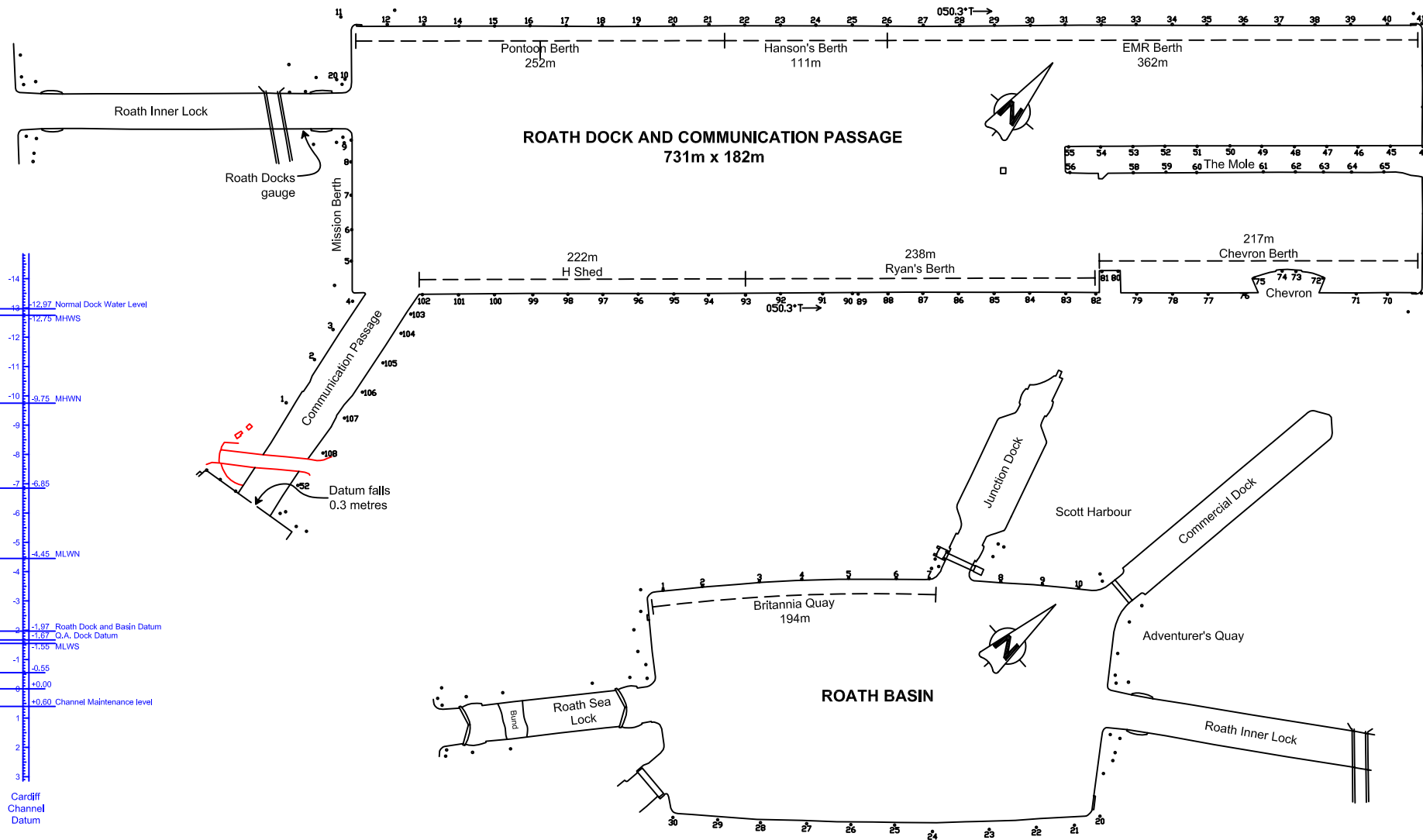
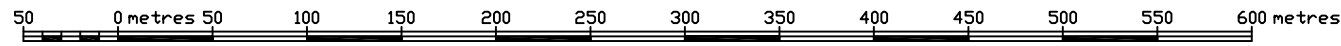


Not to be used for navigation



14	12.42	12.87	Normal Dock Water Level
12	12.20	12.75	MHWWS
10	9.20	8.75	MHWN
8	5.30	4.85	O.D. Newlyn
6	3.90	4.45	MLWN
4	1.42	1.97	Roath Dock and Basin Datum
2	1.12	1.67	Q.A. Dock Datum
0	0.00	0.55	Admiralty Chart Datum
-2	0.55	1.00	Cardiff Channel Datum
-4	1.15	1.60	Channel Maintenance level

**SOUNDINGS INFORMATION**

**QUEEN ALEXANDRA DOCK  
DATUM FOR SOUNDINGS**

The level of the Q.A. lock inner gauge zero or 5.18 metres below O.D. Newlyn.

**MAINTENANCE LEVEL**

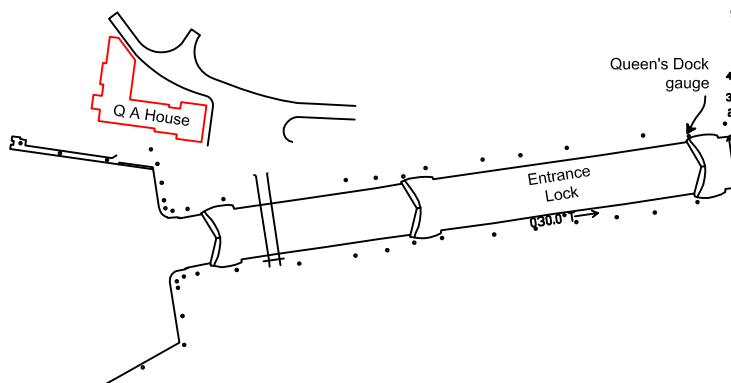
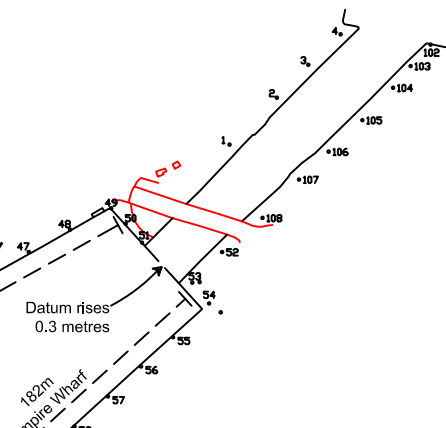
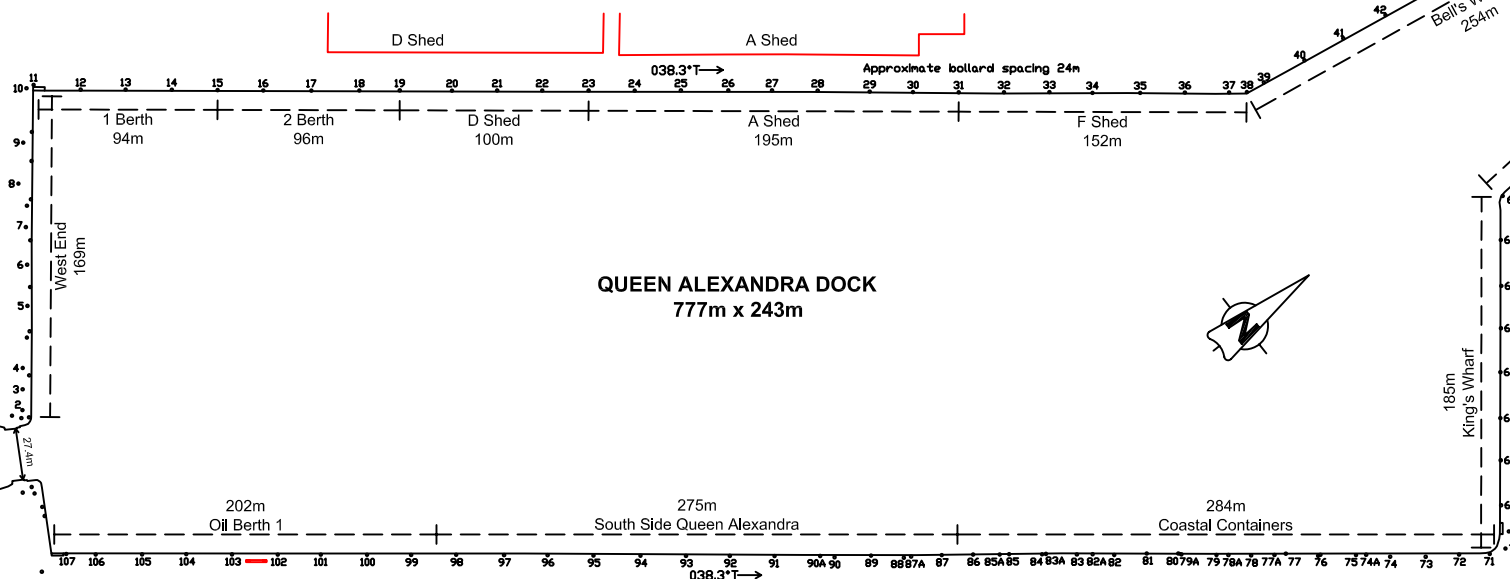
Datum level.

**ROATH DOCK & ROATH BASIN  
DATUM FOR SOUNDING**

The level of the Roath entrance lock inner gauge zero or 4.88 metres below O.D. Newlyn.

**MAINTENANCE LEVEL**

Datum level.



**CARDIFF DOCKS**

**SCALE 1:4000**



DRAWN	AOZ	DATE	17/1/08
CARDIFF DOCKS			
PTS004/CD/000			