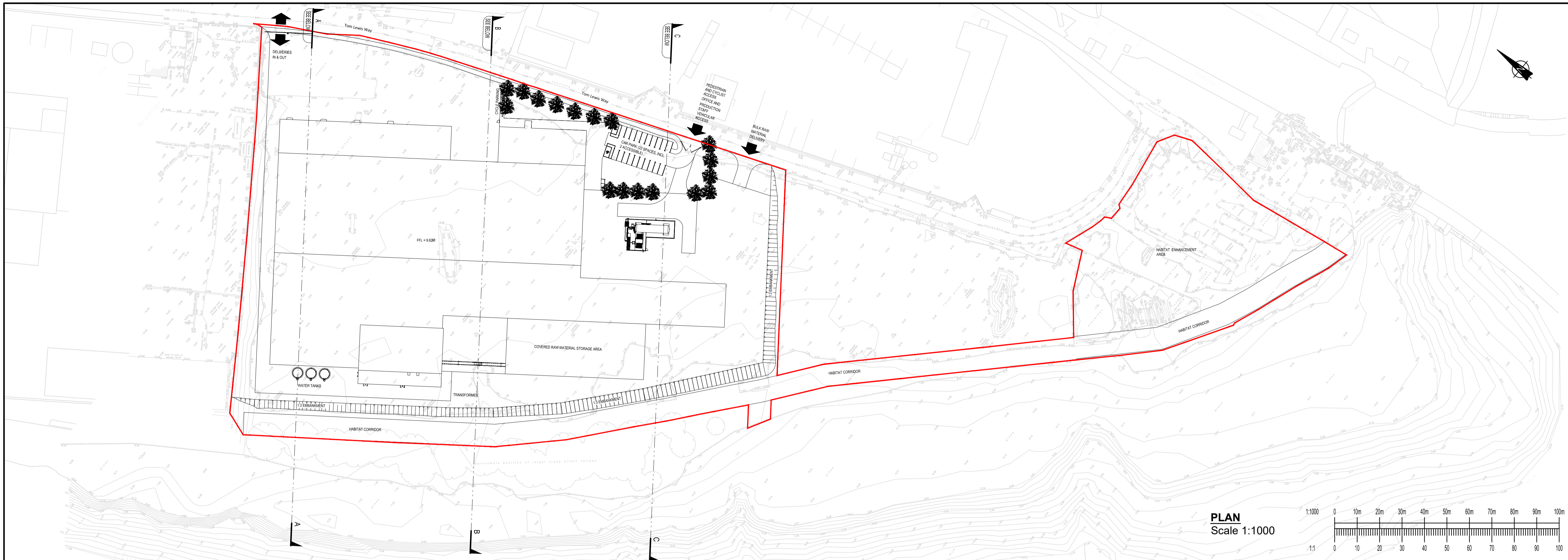
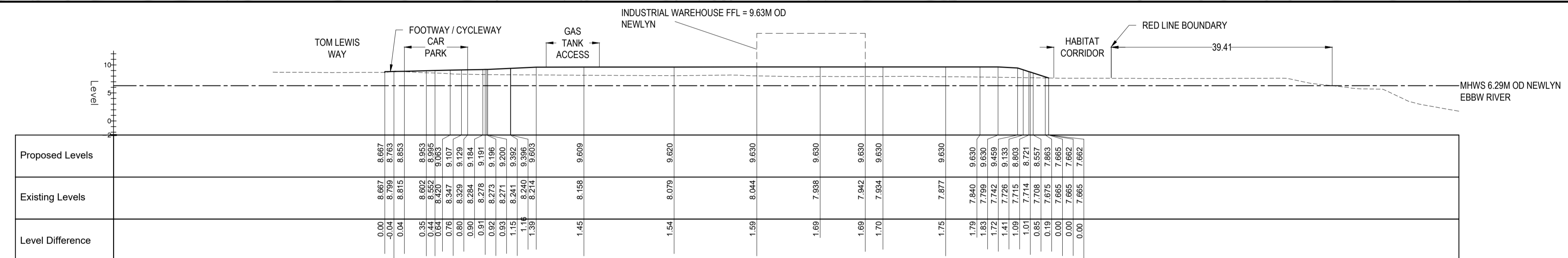


GENERAL NOTES:

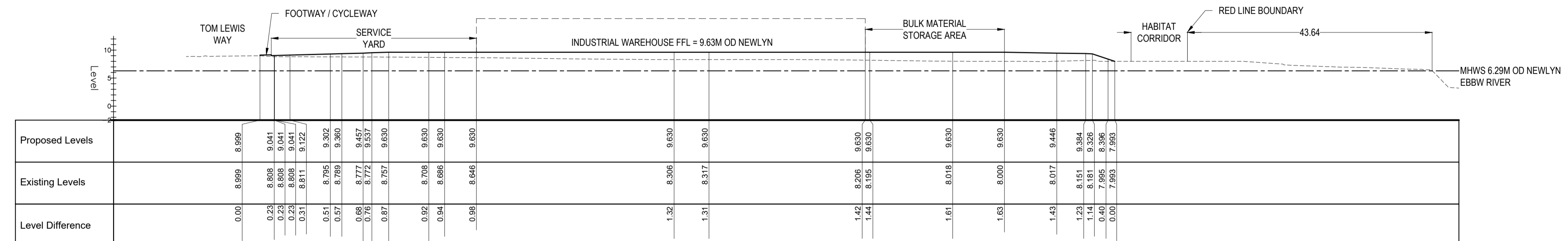
1. THIS DRAWING IS TO BE READ IN CONJUNCTION WITH ALL RELEVANT ARCHITECTS AND ENGINEERS DRAWINGS AND SPECIFICATIONS.
2. DO NOT SCALE THIS DRAWING. ANY AMBIGUITIES, OMISSIONS AND ERRORS ON DRAWINGS SHALL BE BROUGHT TO THE ENGINEERS ATTENTION IMMEDIATELY. ALL DIMENSIONS MUST BE CHECKED / VERIFIED ON SITE.
3. ALL DIMENSIONS ARE IN METRES UNLESS NOTED OTHERWISE.
4. FOR GENERAL NOTES REFER TO DRAWING.



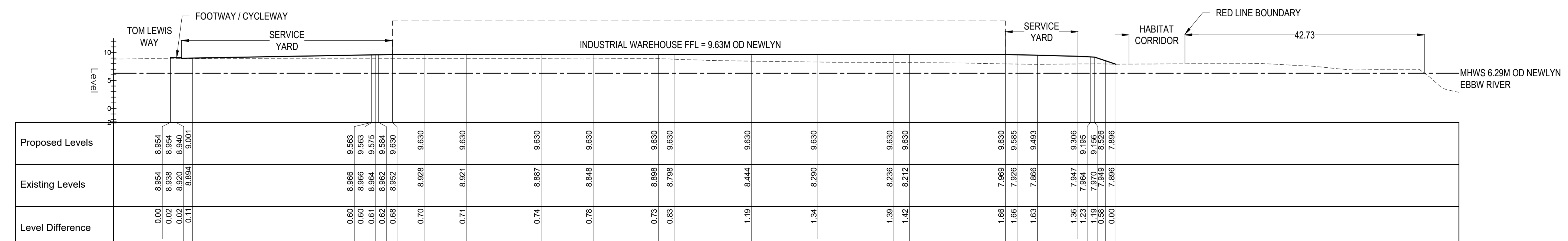
PLAN
Scale 1:1000



SECTION C-C
Scale 1:500



SECTION B-B
Scale 1:500



SECTION A-A
Scale 1:500

| | | | | |
|------|--|----------|-----|-------|
| P04 | PLAN UPDATED TO MATCH ARCHITECT'S LAYOUT. | 22/01/20 | MPC | DJ |
| P03 | PLAN UPDATED TO MATCH ARCHITECT'S LAYOUT. | 19/12/19 | MPC | DJ |
| P02 | SECTIONS UPDATED TO REFLECT NEW ARCHITECT'S SITE LAYOUT. | 25/11/19 | MPC | DJ |
| P01 | FIRST ISSUE | 24/10/19 | MPC | DJ |
| Rev: | Description: | Date: | By: | Chkd: |

Status: **SUITABLE FOR INFORMATION** S2

Project: **ABP NEWPORT DOCKS**

Dig Title: **INDICATIVE EARTHWORKS SECTIONS**

| | | | | | | | | | |
|--------|----------|-------------|-------------|-----------|--------|--------------|-------|--------------------|------|
| Size: | A1 | Date: | 24/10/19 | Drawn By: | MPC | Designed By: | MPC | Checked By: | DJ |
| Scale: | AS SHOWN | Project No: | Originator: | Volume: | Level: | Type: | Role: | Category / Number: | Rev: |